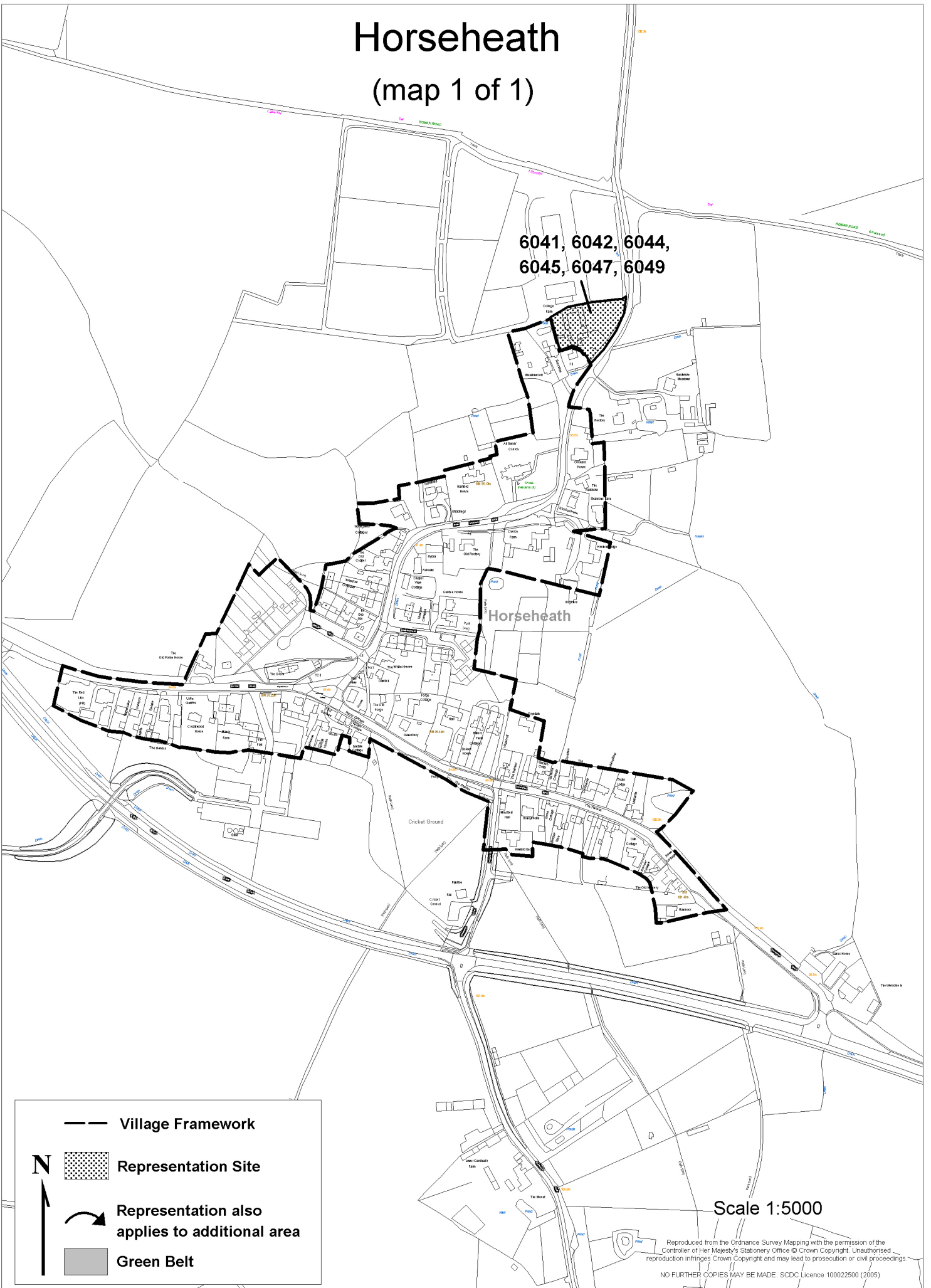


Horseheath

(map 1 of 1)

6041, 6042, 6044,
6045, 6047, 6049







Horseheath

Cricket Ground

Scale 1:5000

Reproduced from the Ordnance Survey Mapping with the permission of the Controller of Her Majesty's Stationery Office © Crown Copyright. Unauthorised reproduction infringes Crown Copyright and may lead to prosecution or civil proceedings.

NO FURTHER COPIES MAY BE MADE. SCDC Licence 100022500 (2005)

-  Village Framework
-  Representation Site
-  Representation also applies to additional area
-  Green Belt